

Proposed Road Closure Region - Brisbane Street Eltham

Adjoining Land Owner (Privacy Obligations)



64 0 32 64 Meters




Disclaimer: This map is a snapshot generated from Victorian Government data. This material may be of assistance to you but the State of Victoria does not guarantee that the publication is without flaw of any kind or is wholly appropriate for your particular purposes and therefore disclaims all liability for error, loss or damage which may arise from reliance upon it. All persons accessing this information should make appropriate enquiries to assess the currency of the data.

Map Created on 16-Nov-2021
Scale 1:1,250

Proposed Road Closure Region - Brisbane Street Eltham

Adjoining Land Owner Privacy Obligations)

Legend

-  DELWP Region


 All Tenure Outline

 Lease

 General Licence


 Riparian Management Licence

 Grazing Licence


 Water Frontage Licence

 Unused Road License

 Government Road


 Dual Status Government Road

 Delegated Management Reserve

 Direct Management Reserve

 Alpine Resort

 Coastal Reserve

 Commonwealth Land

 Community Use Area

 Earth Resources

 Essentially Natural Catchment

 Forest Park


 Historic Reserve

 Marine National Park

 Marine Sanctuary

 National Park


 Natural Features Reserve


 Nature Conservation Reserve

 NPA Schedule 3 Other Park


 NPA Schedule 4 Park or Reserve

 Other


 Plantation

 Port Coastal Facility

 Proposed National Parks Act

 Regional Park
-  Services and Utilities

 State Forest

 State Park

 Uncategorised Public Land

 Water Body

 Water Production

 Wilderness Park

 Parcel